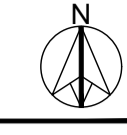


EXTENT OF SHEET 15011.1 PL171

O.S. Map Ref.:  
Reproduced under Licence No. AR 0050120  
Copyright Ordnance Survey Ireland.



### GENERAL NOTES

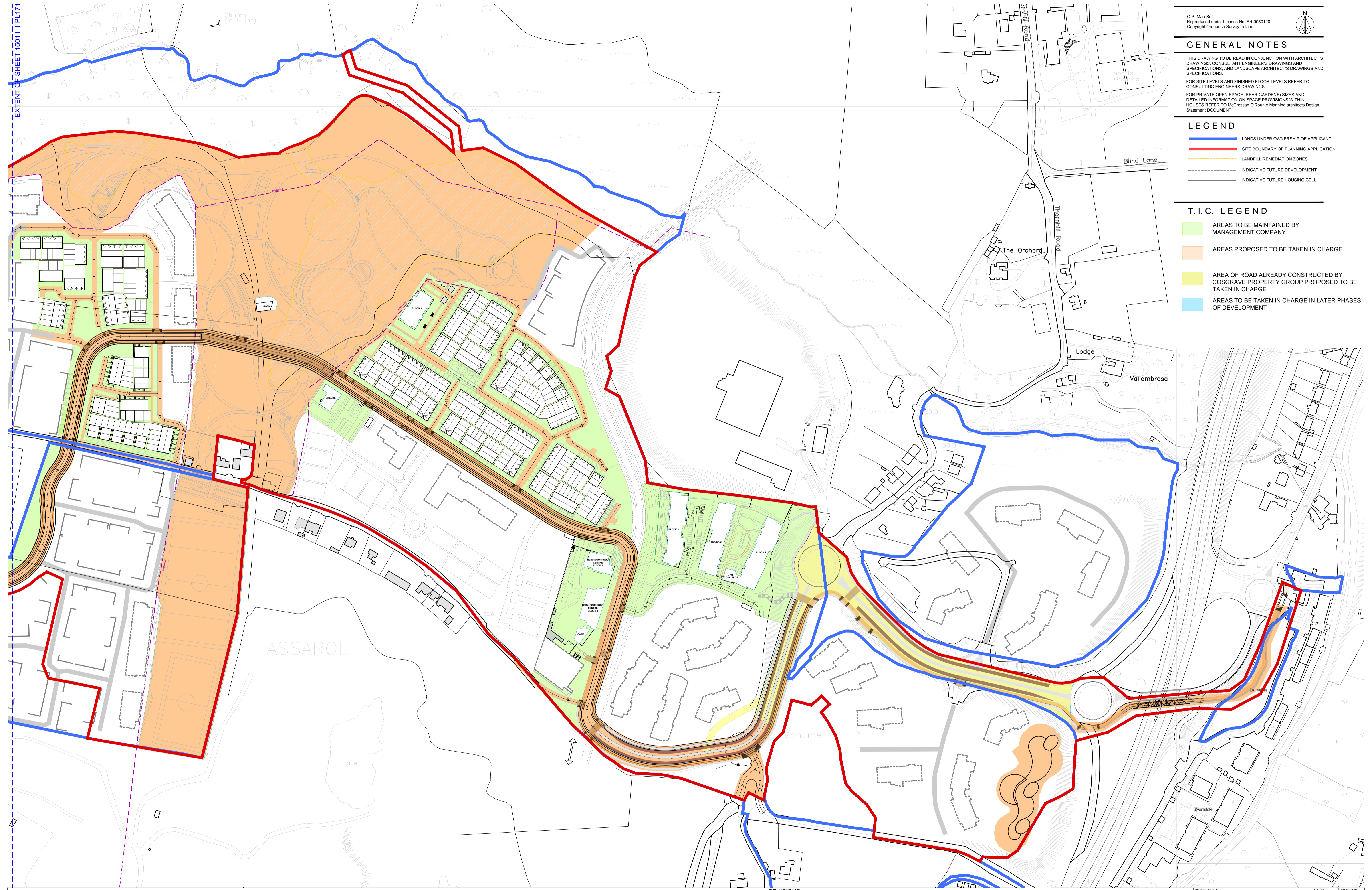
THIS DRAWING TO BE READ IN CONJUNCTION WITH ARCHITECT'S DRAWINGS, CONSULTANT ENGINEERS DRAWINGS AND SPECIFICATIONS, AND LANDSCAPE ARCHITECT'S DRAWINGS AND SPECIFICATIONS.  
FOR SITE LEVELS AND FINISHED FLOOR LEVELS REFER TO CONSULTING ENGINEERS DRAWINGS  
FOR PRIVATE OPEN SPACE (REAR GARDENS) SIZES AND DETAILED INFORMATION ON SPACE PROVISIONS WITHIN HOUSES REFER TO McCrossan O'Rourke Manning architects Design Statement DOCUMENT

### LEGEND

- LANDS UNDER OWNERSHIP OF APPLICANT
- SITE BOUNDARY OF PLANNING APPLICATION
- LANDFILL REMEDIATION ZONES
- - - INDICATIVE FUTURE DEVELOPMENT
- - - INDICATIVE FUTURE HOUSING CELL

### T.I.C. LEGEND

- AREAS TO BE MAINTAINED BY MANAGEMENT COMPANY
- AREAS PROPOSED TO BE TAKEN IN CHARGE
- AREA OF ROAD ALREADY CONSTRUCTED BY COSGRAVE PROPERTY GROUP PROPOSED TO BE TAKEN IN CHARGE
- AREAS TO BE TAKEN IN CHARGE IN LATER PHASES OF DEVELOPMENT



FASSAROE

Lake

Monument

Vallombrosa

Lodge

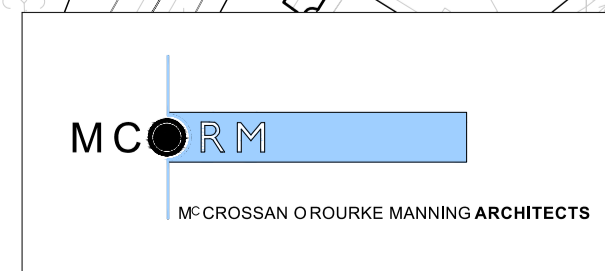
The Orchard

Blind Lane

Thornhill Road

**NOTES:**  
DO NOT SCALE FROM DRAWINGS. WORK TO FIGURED DIMENSIONS ONLY. ARCHITECT TO BE NOTIFIED OF ALL DISCREPANCIES.

REVISIONS		
DATE	DESCRIPTION	No.



PROJECT TITLE: Fassaroe, County Wicklow	DATE: JAN 22	DRAWN BY: RS
DRAWING TITLE: TAKING IN CHARGE PLAN (SHEET 2 OF 2)	SCALE: 1:2500	REVISION: -
JOB NO: 15011.1	DRAWING NO: PL 171	